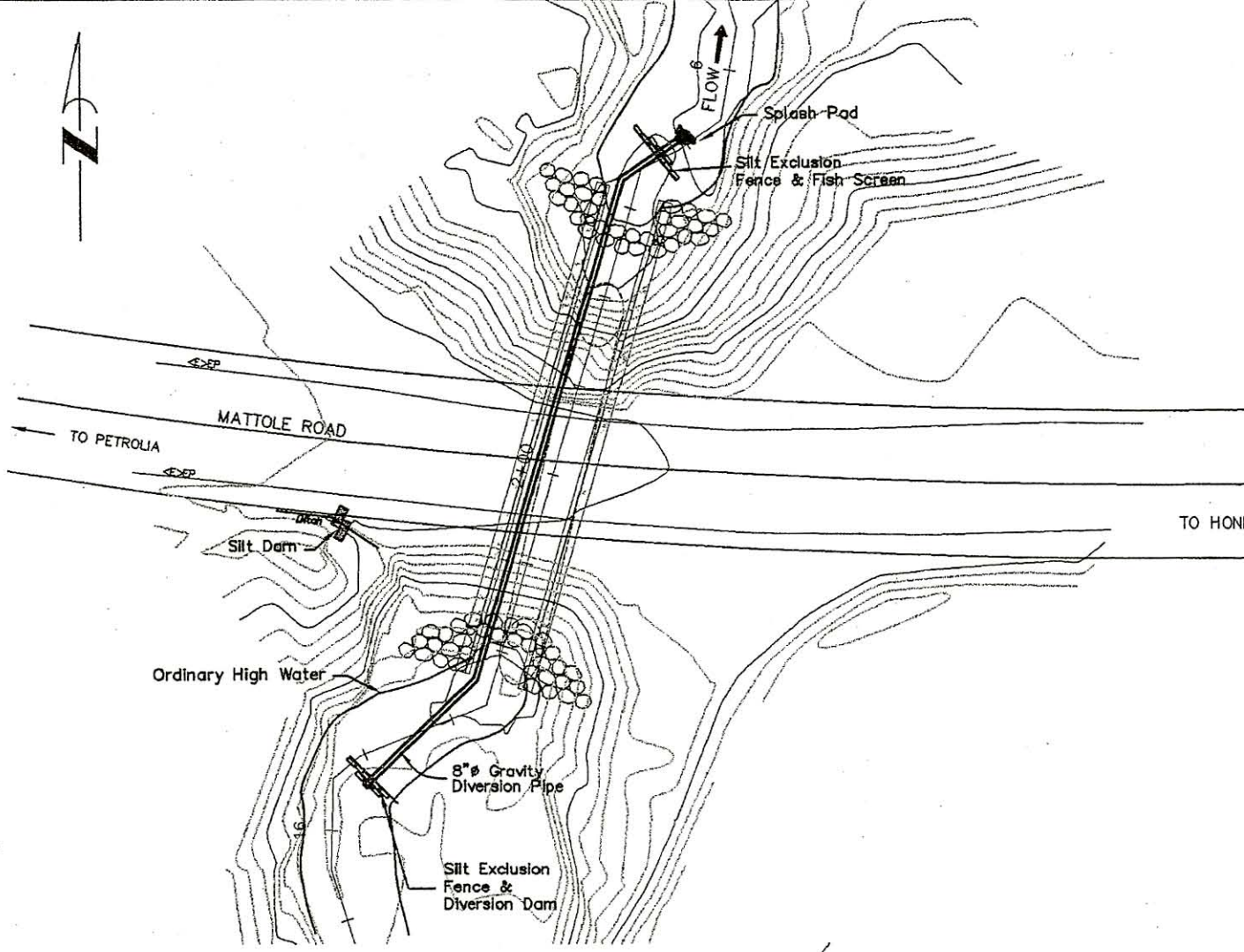

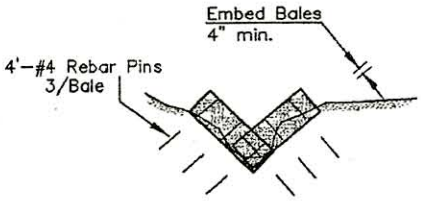

SECTION A–A

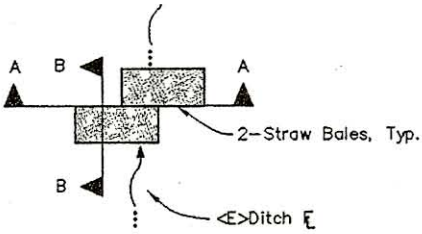

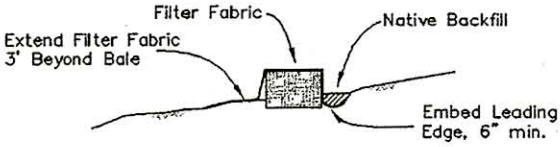

SECTION B–B

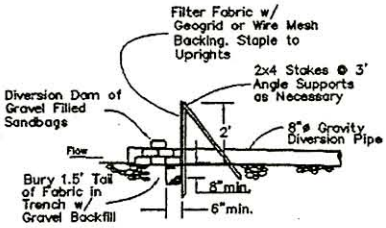

INSTREAM SILT FENCE & FLOW DIVERSION DAM

TEMPORARY EROSION CONTROL & WATER MANAGEMENT PLAN

INSTREAM BARRIER MODIFICATION PROJECT:
Culvert Replacement on Clear Creek
Mattole Road (F3C010), Humboldt County

FIGURE 3

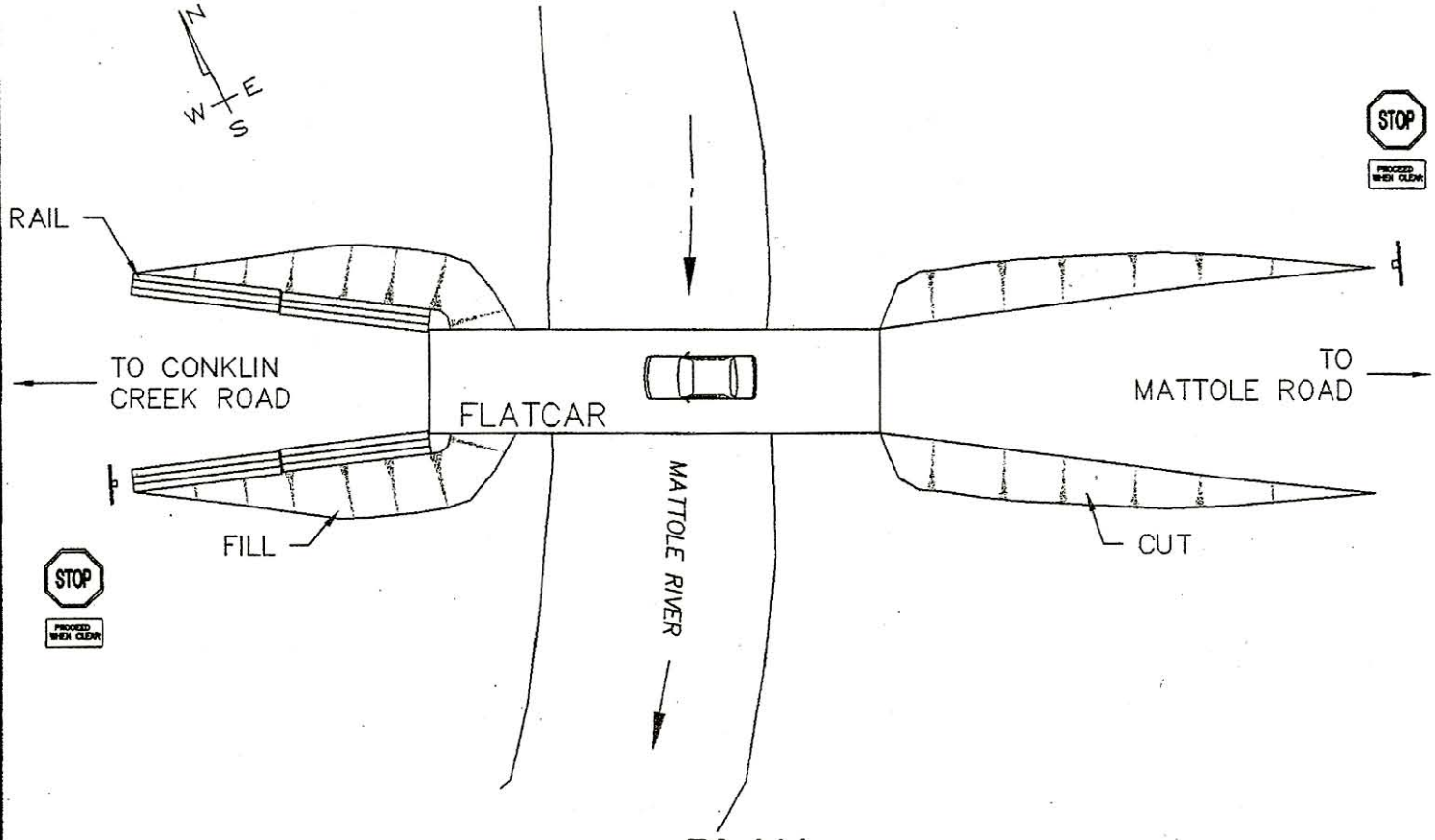

PLAN

SCALE: 1"=30'

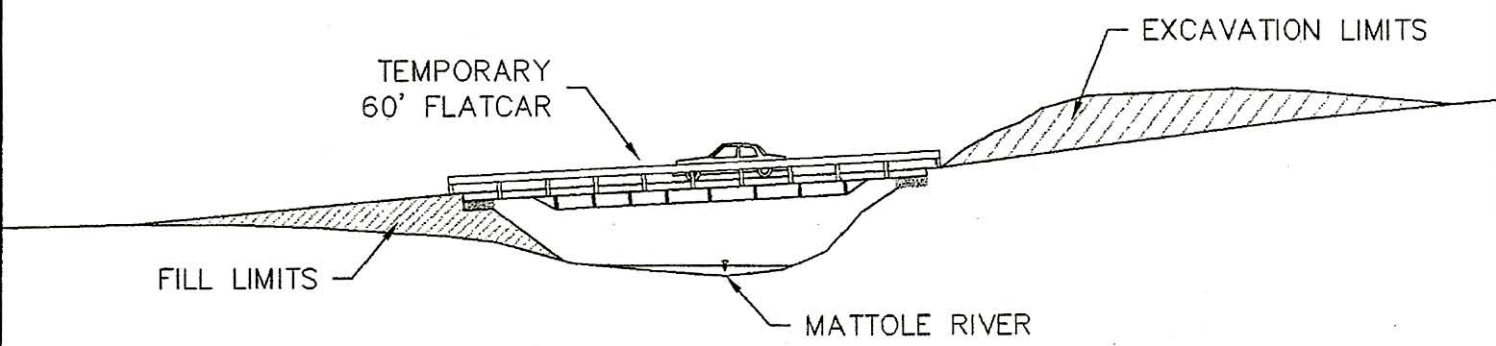

PROFILE

SCALE: HORZ.....1"=30'
VERT.....1"=30'

FLATCAR INSTALLATION

INSTREAM BARRIER MODIFICATION PROJECT:
Culvert Replacement on Clear Creek
Mattole Road (F3C010), Humboldt County

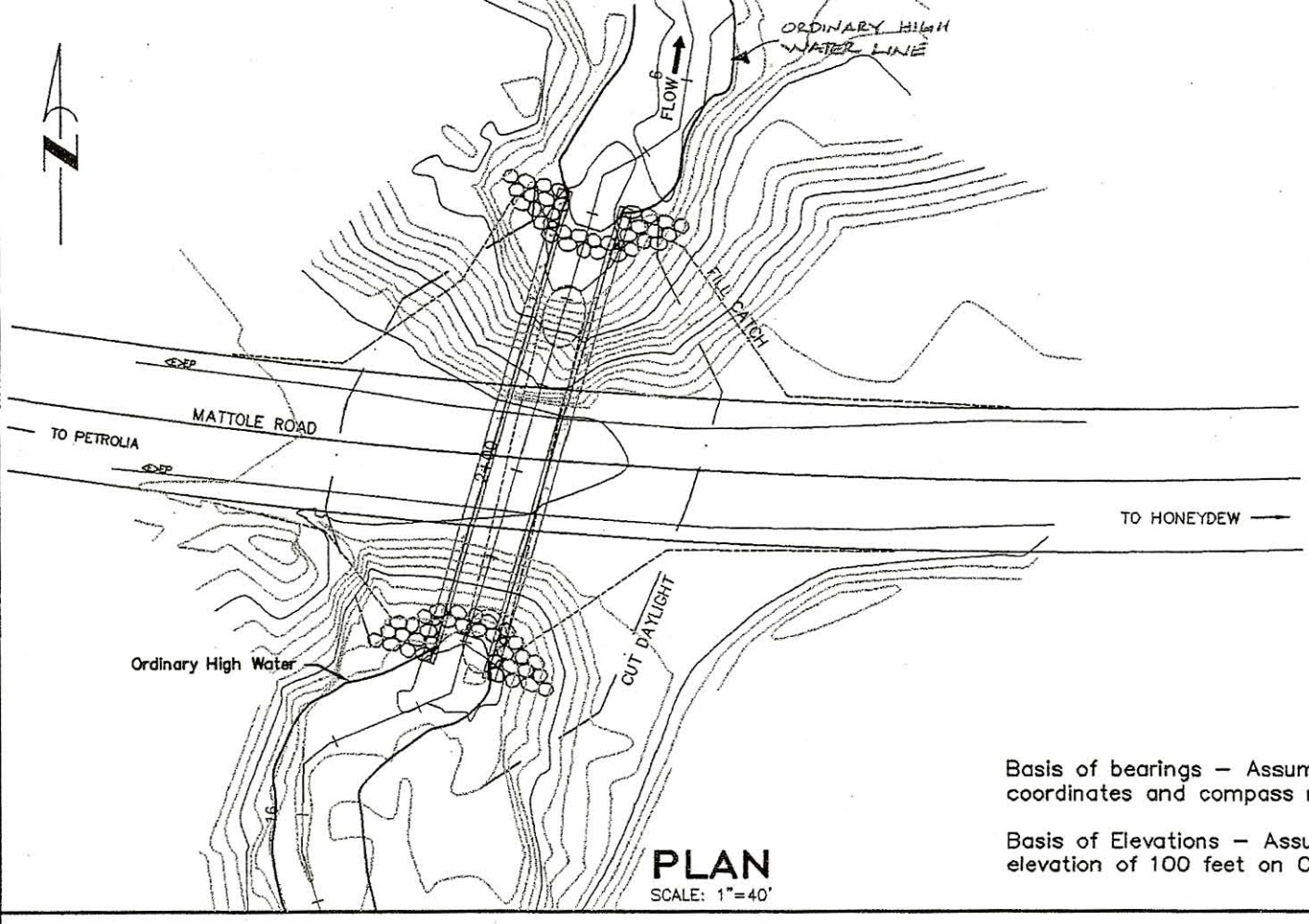

Basis of bearings – Assumed, coordinates and compass north.

Basis of Elevations – Assumed, elevation of 100 feet on C.P. #1

PLAN

SCALE: 1"=40'

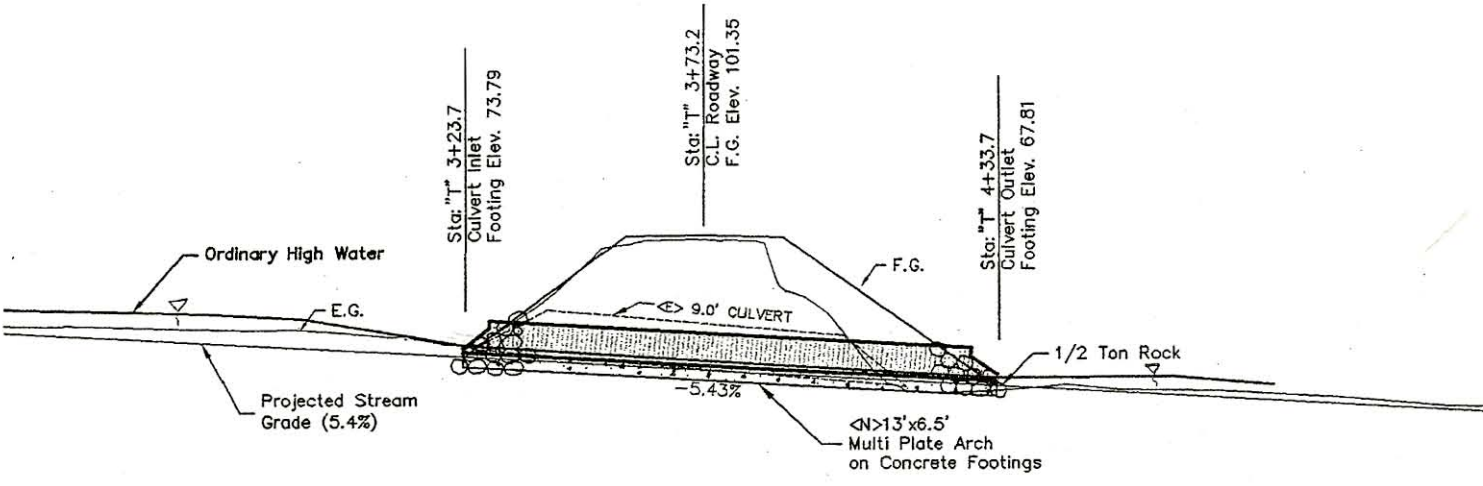

PROFILE

SCALE: HORIZ.....1"=40'
VERT.....1"=40'

INSTREAM BARRIER MODIFICATION PROJECT:
Culvert Replacement on Clear Creek
Mattole Road (F3C010), Humboldt County